



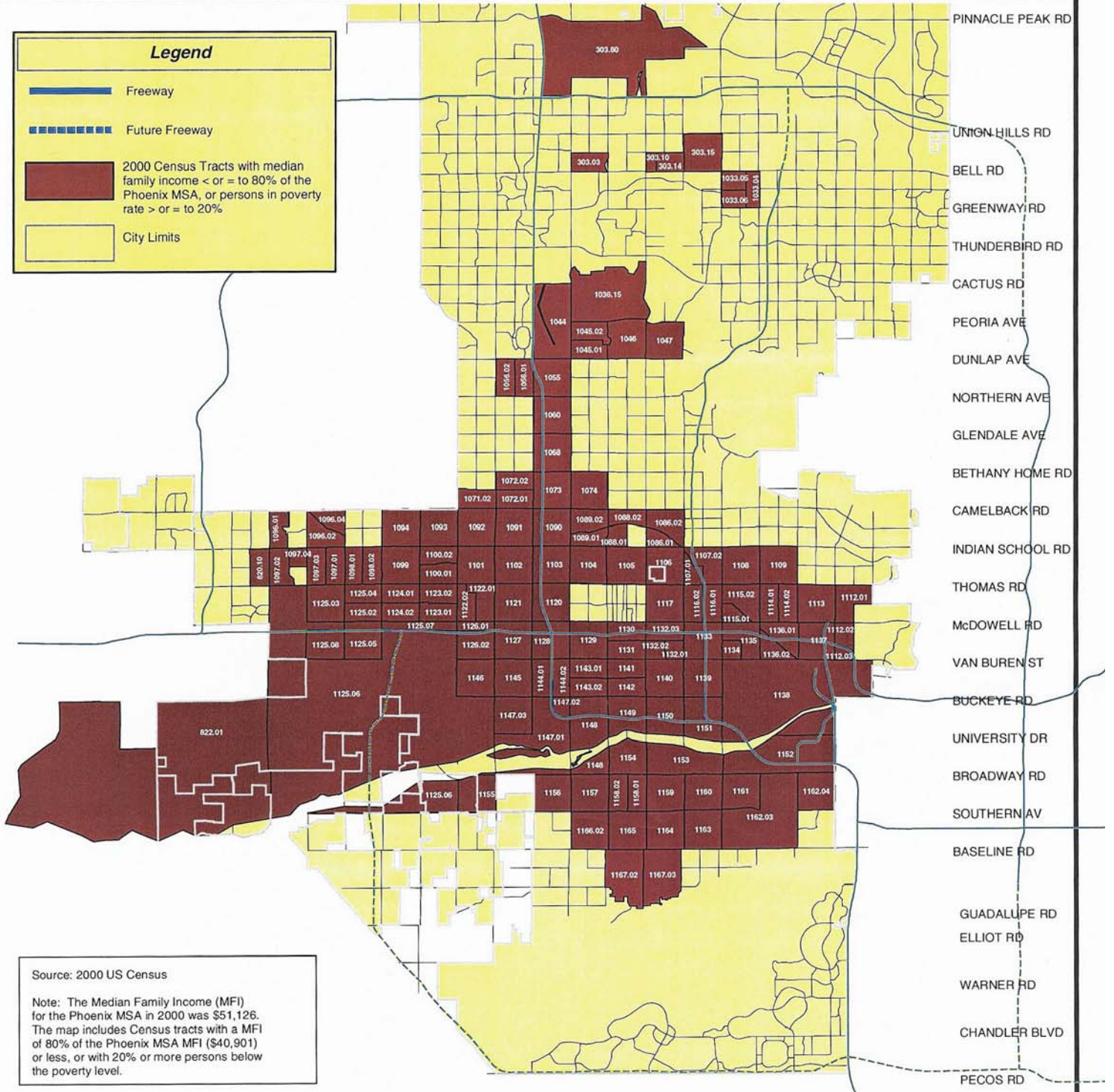


# City of Phoenix 2000 Census Tracts Low-Income Communities

**Legend**

-  Freeway
-  Future Freeway
-  2000 Census Tracts with median family income < or = to 80% of the Phoenix MSA, or persons in poverty rate > or = to 20%
-  City Limits



Source: 2000 US Census

Note: The Median Family Income (MFI) for the Phoenix MSA in 2000 was \$51,126. The map includes Census tracts with a MFI of 80% of the Phoenix MSA MFI (\$40,901) or less, or with 20% or more persons below the poverty level.

- 115th AVE
- 107th AVE
- 99th AVE
- 91st AVE
- 83rd AVE
- 75th AVE
- 67th AVE
- 59th AVE
- 51st AVE
- 43rd AVE
- 35th AVE
- 27th AVE
- 19th AVE
- 7th AVE
- 7th ST
- 16th ST
- 24th ST
- 32nd ST
- 40th ST
- 48th ST
- 56th ST
- 64th ST

